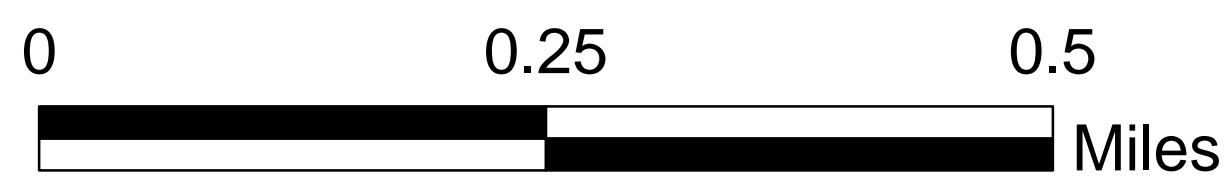
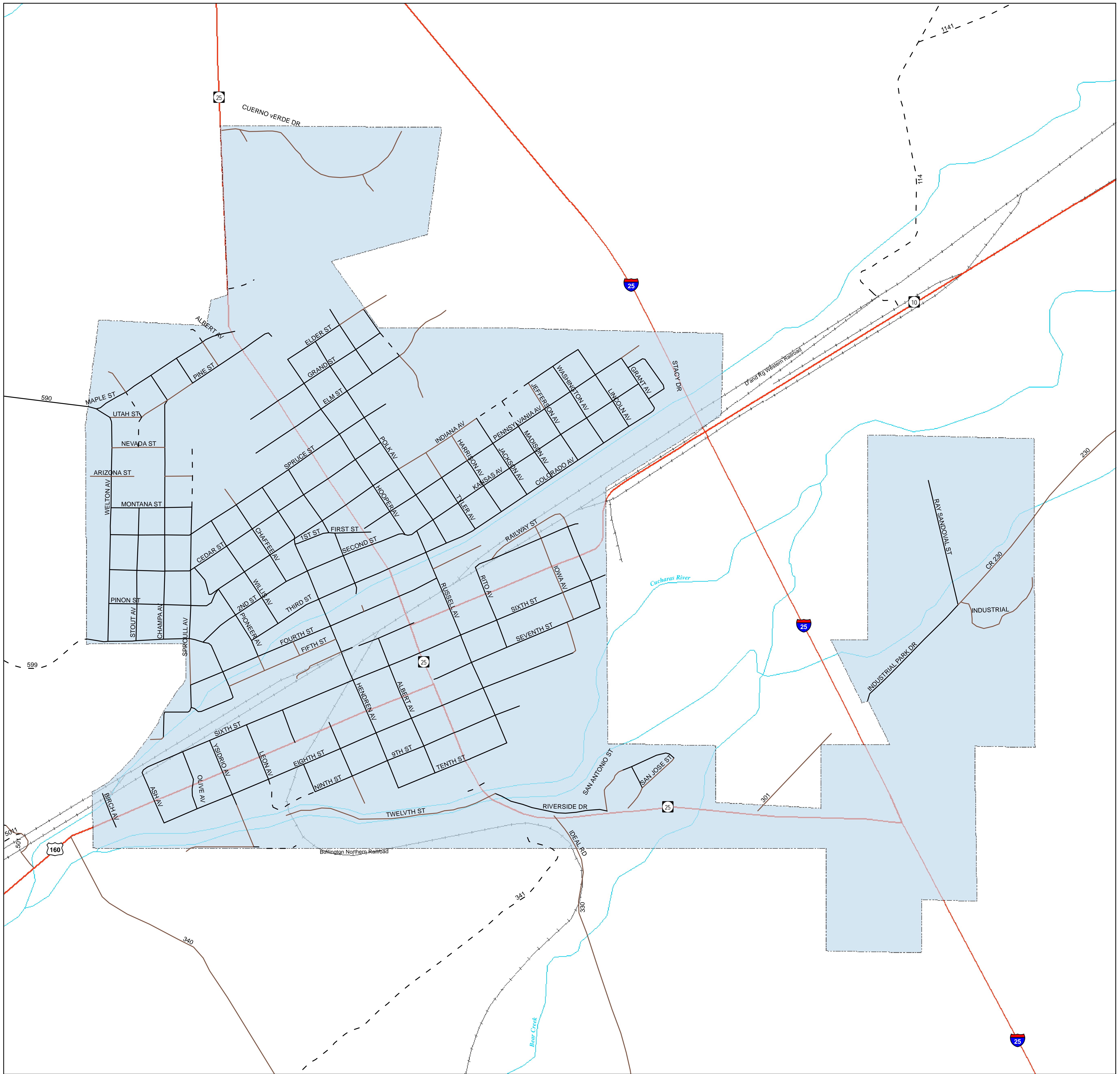



Walsenburg

Huerfano



Legend			
— Highways	— Railroads	— Lakes	— Wilderness Area/Wildlife Area
— Paved	— Rivers/Streams	— Public Lands - Bureau of Land Management	— National Parks
— Bladed	— City Limits (various colors)	— State Lands	— Indian Reservations
— Gravel	— County Lines	— Forests and Parks	— Military Bases
— Congested	— Cemetery		

Source of landowner data is COMaP v7.



The information contained in this map is based on the most currently available data and has been checked for accuracy. CDOT does not guarantee the accuracy of any information presented, is not liable in any respect for any errors or omissions, and is not responsible for determining "fitness for use".